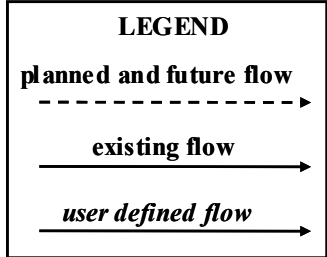
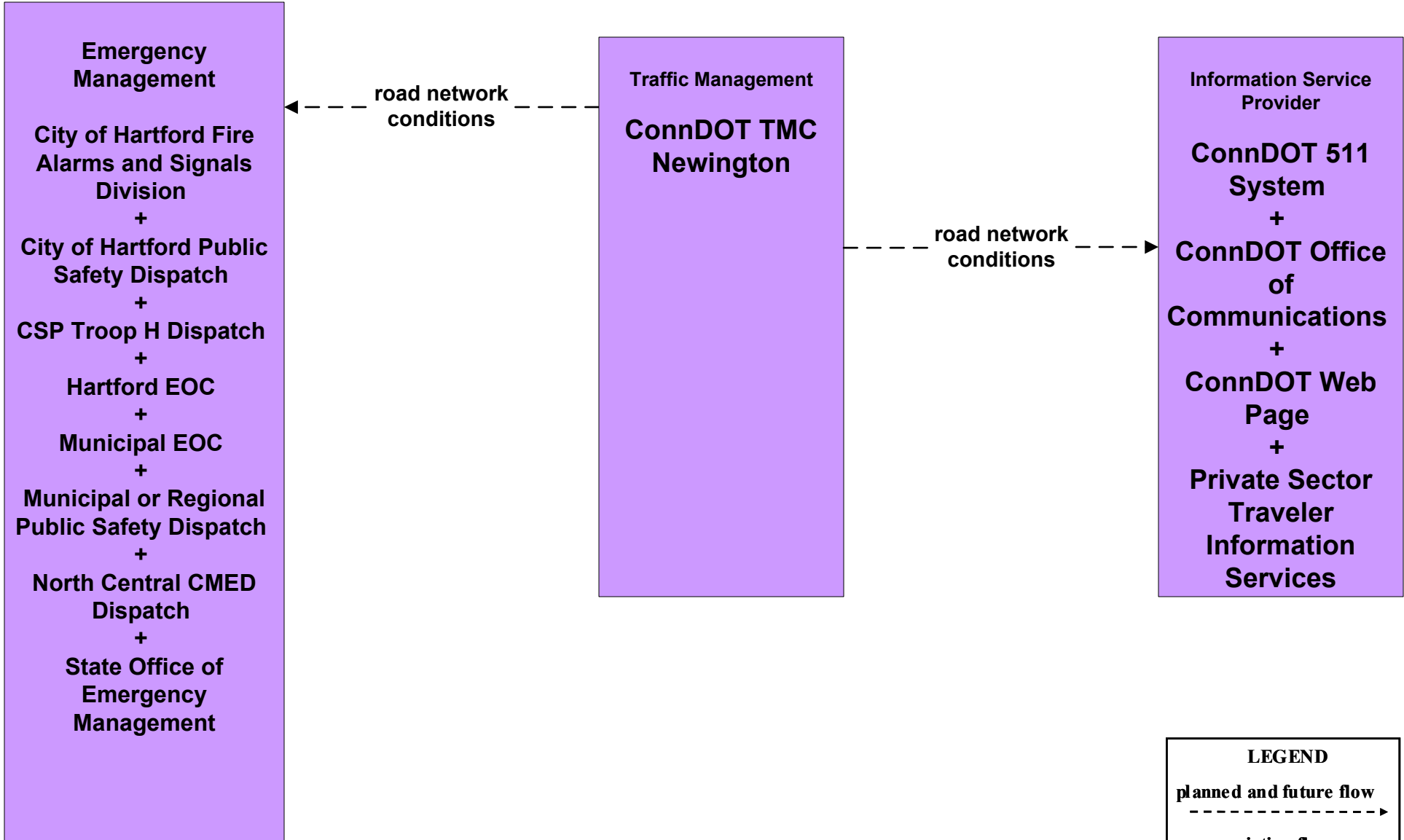
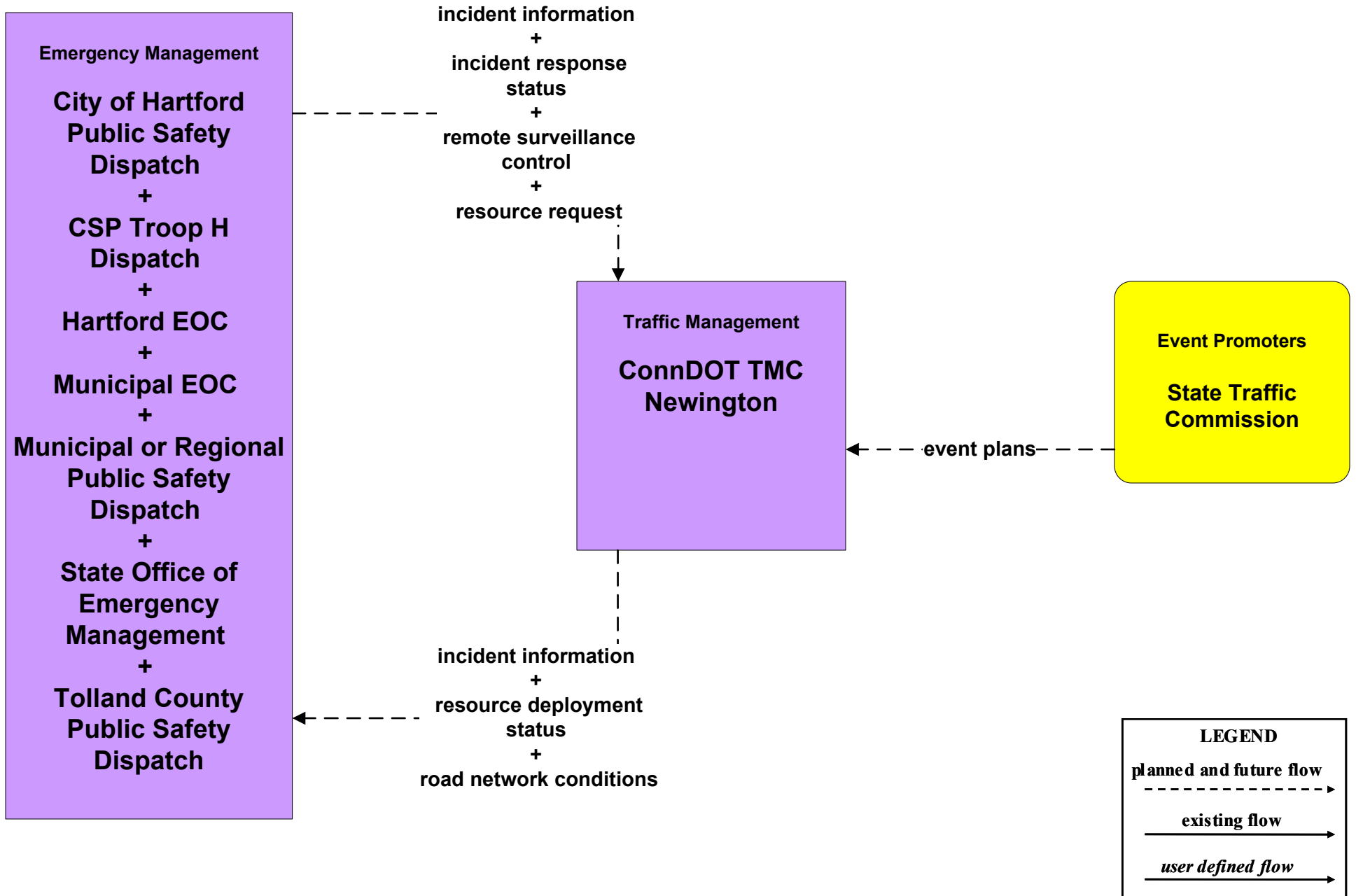


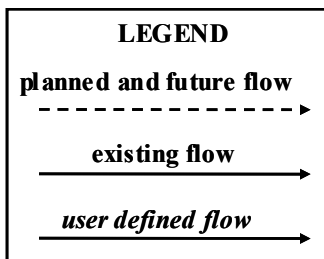
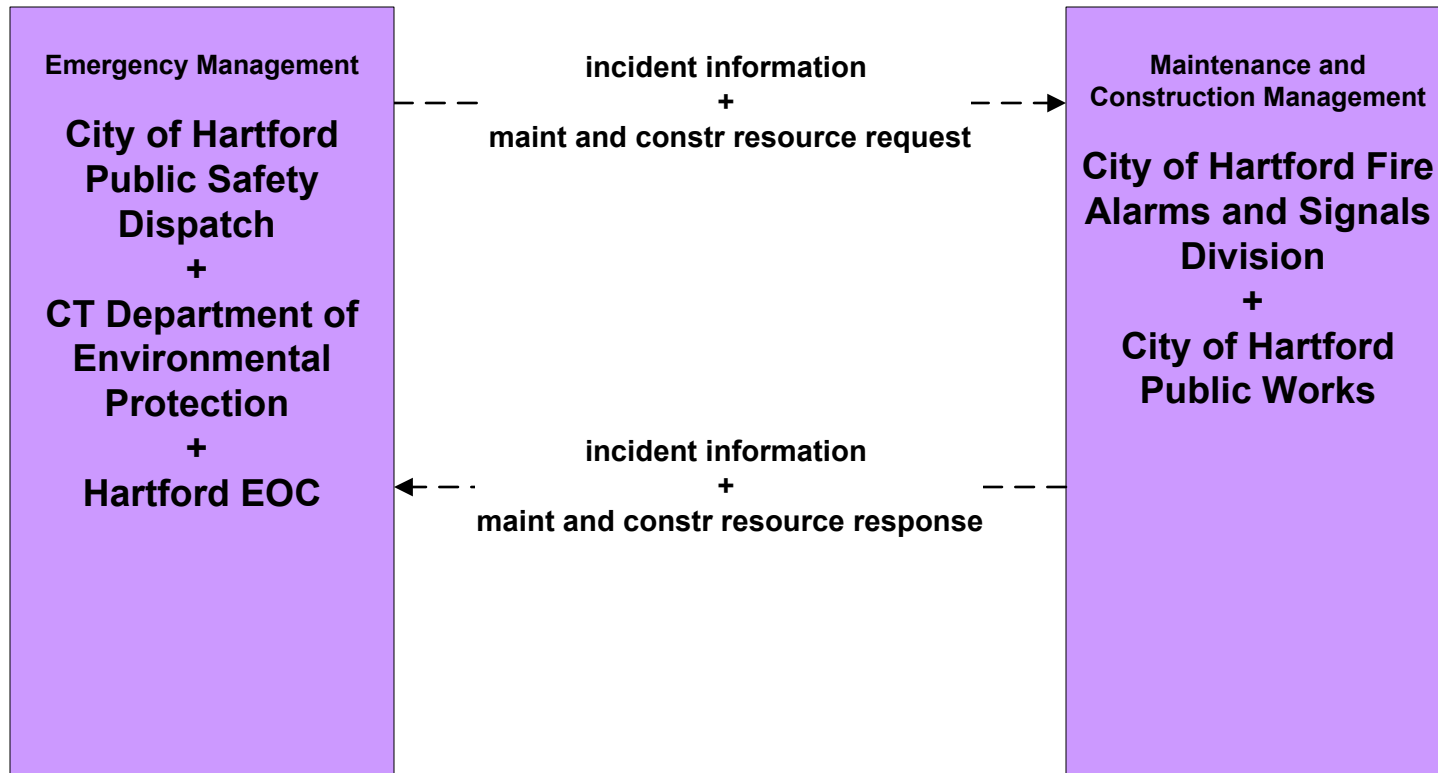
**ATMS06 - Traffic Information Dissemination
ConnDOT (TM to EM / ISP)**



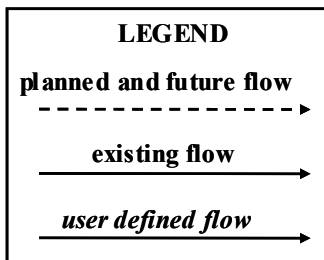
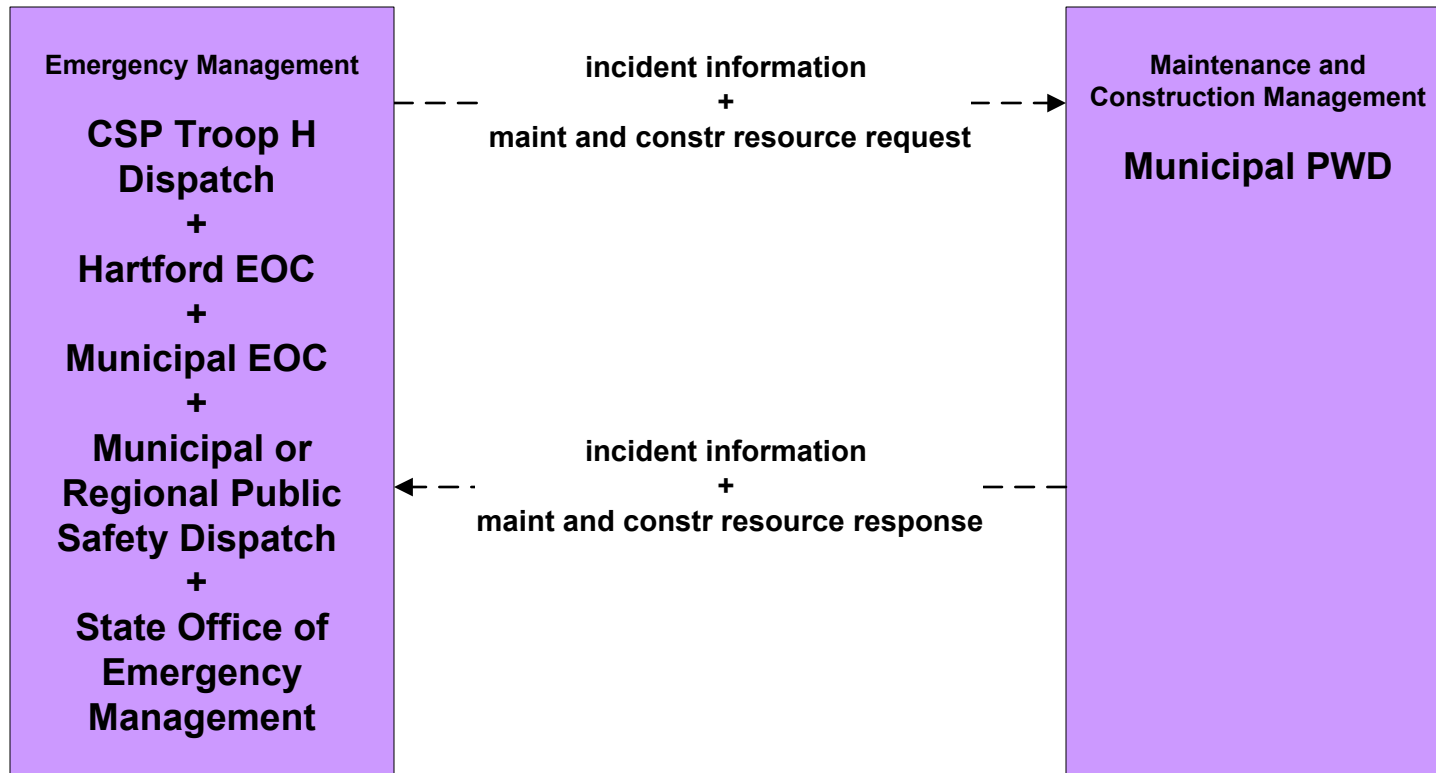
ATMS08 - Incident Management ConnDOT (TM to EM)



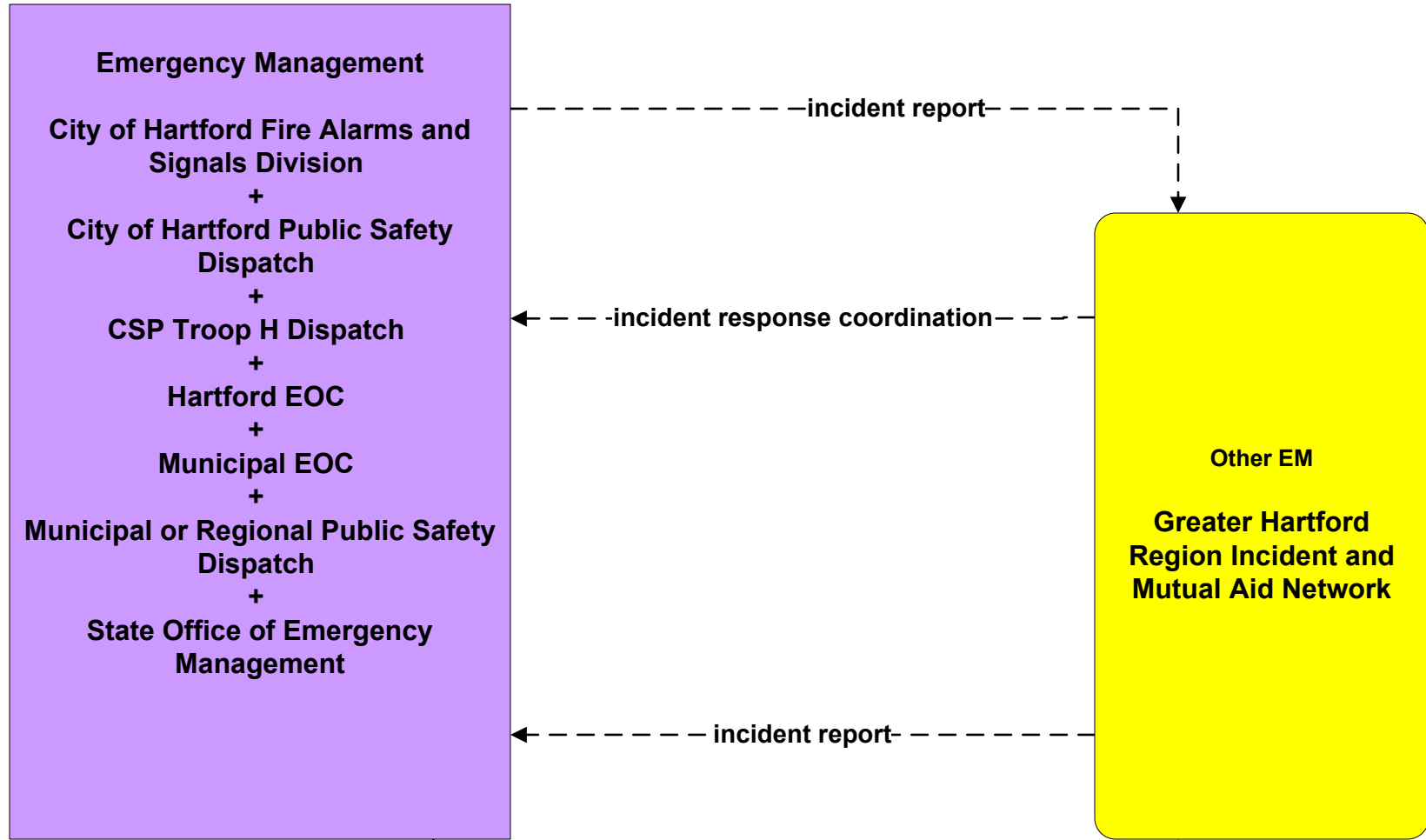
**ATMS08 - Incident Management
City of Hartford PWD (MCM to EM)**



**ATMS08 - Incident Management
Municipal PWD (MCM to EM)**



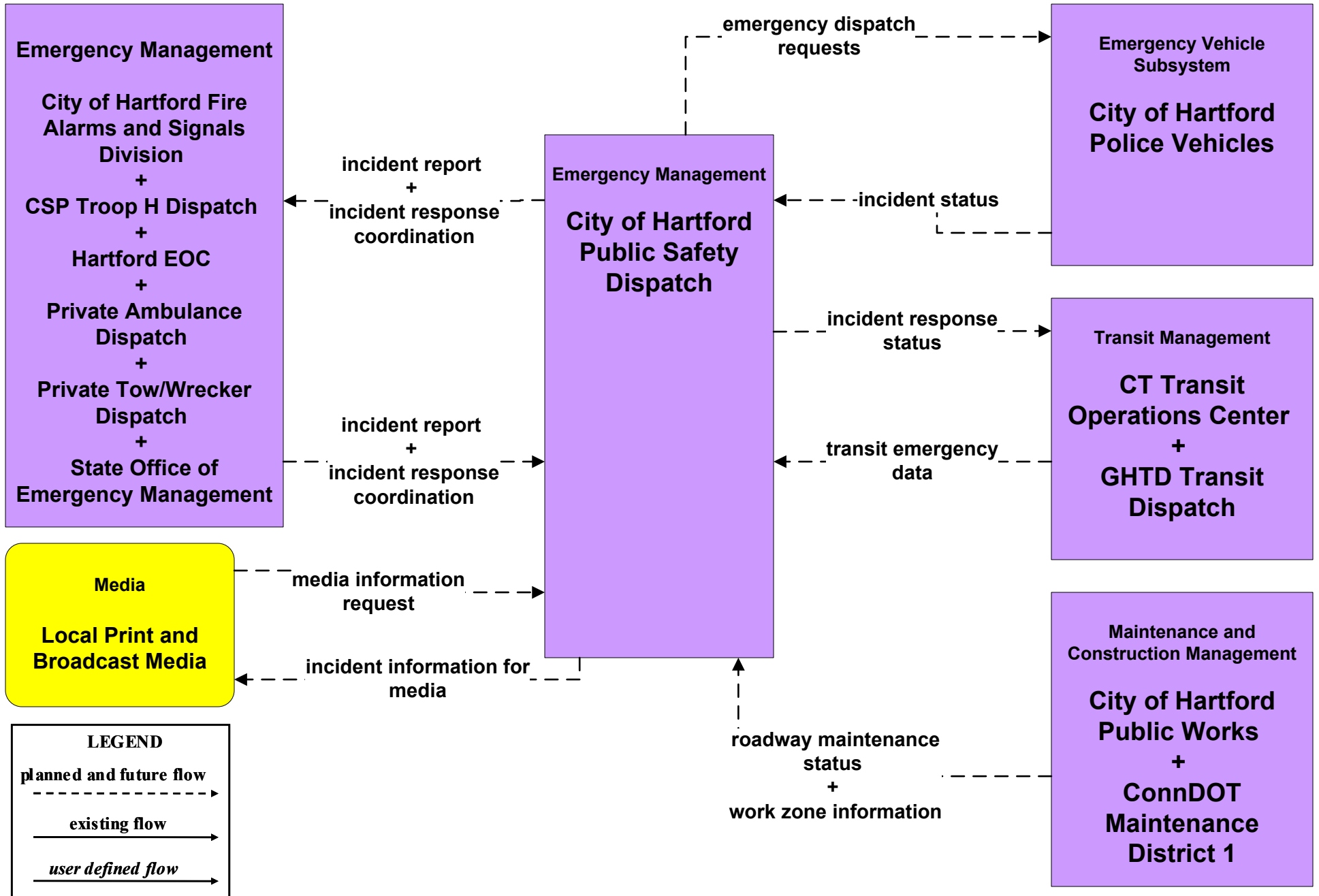
**EM01 - Emergency Response Coordination
Greater Hartford Region Incident and Mutual Aid Network**



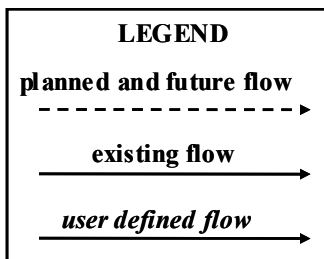
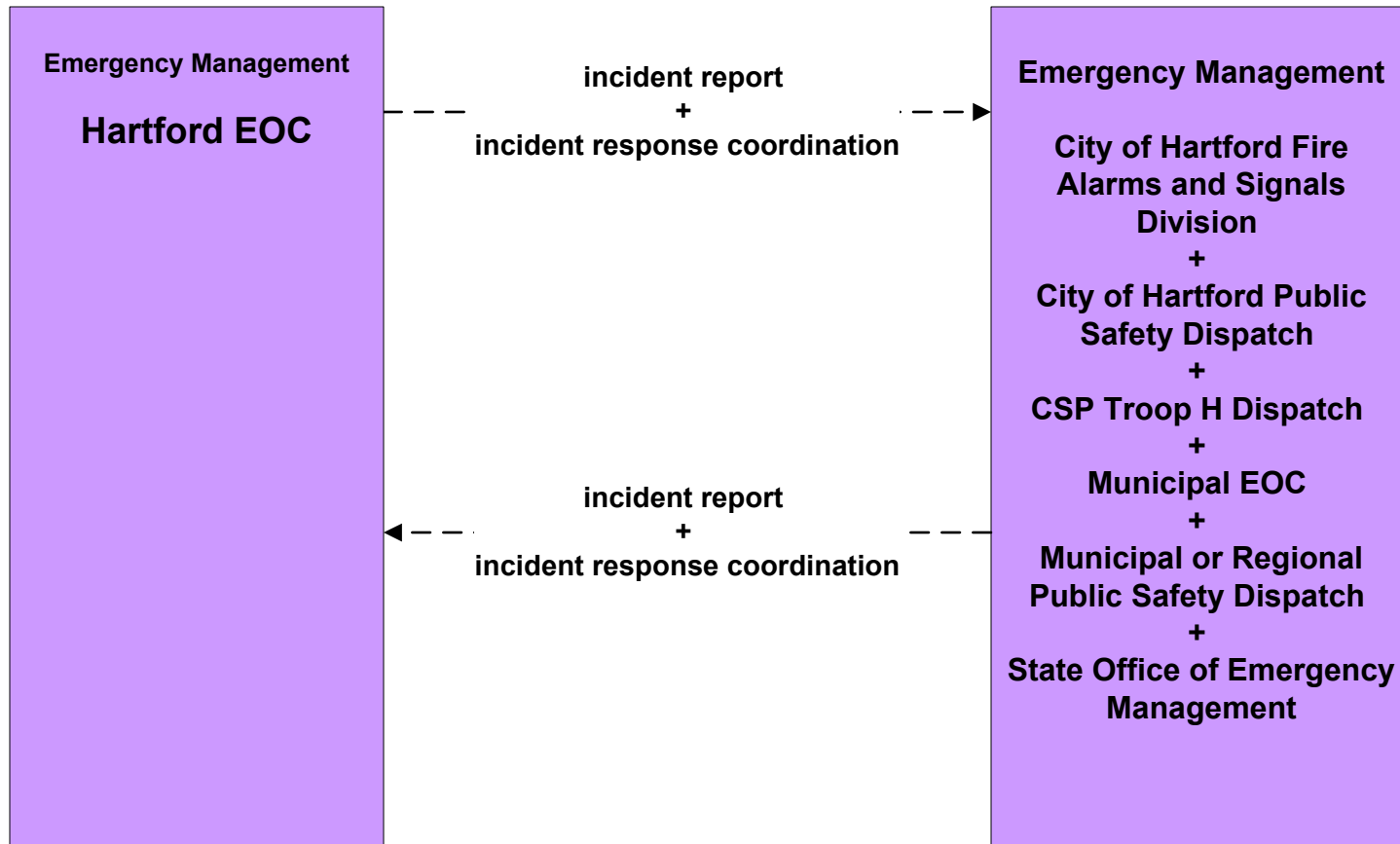
LEGEND

- planned and future flow (dashed arrow)
- existing flow (solid arrow)
- user defined flow (solid arrow)

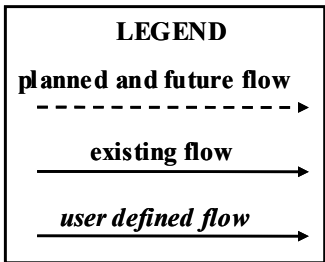
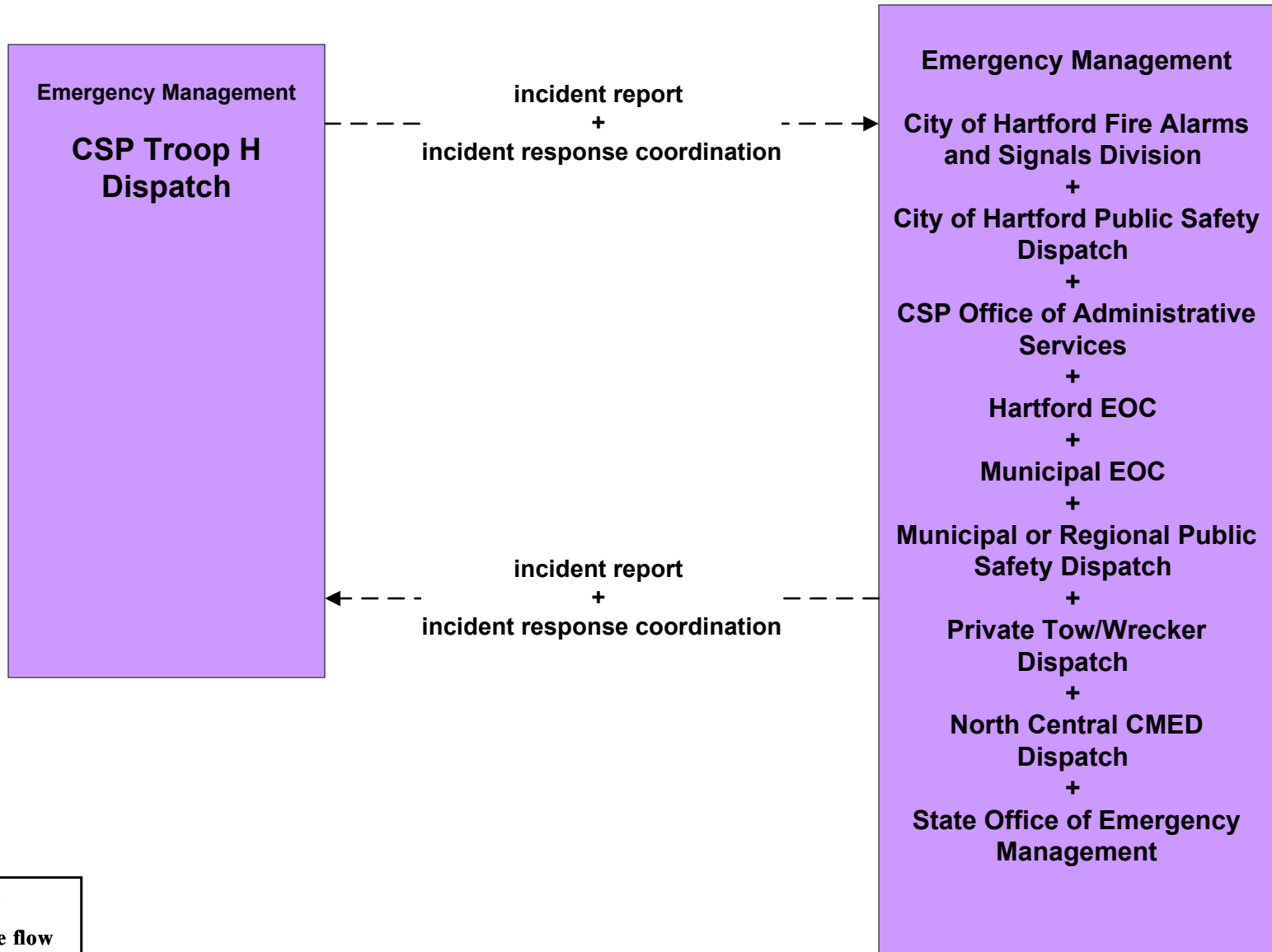
EM01 - Emergency Response Coordination City of Hartford Dispatch



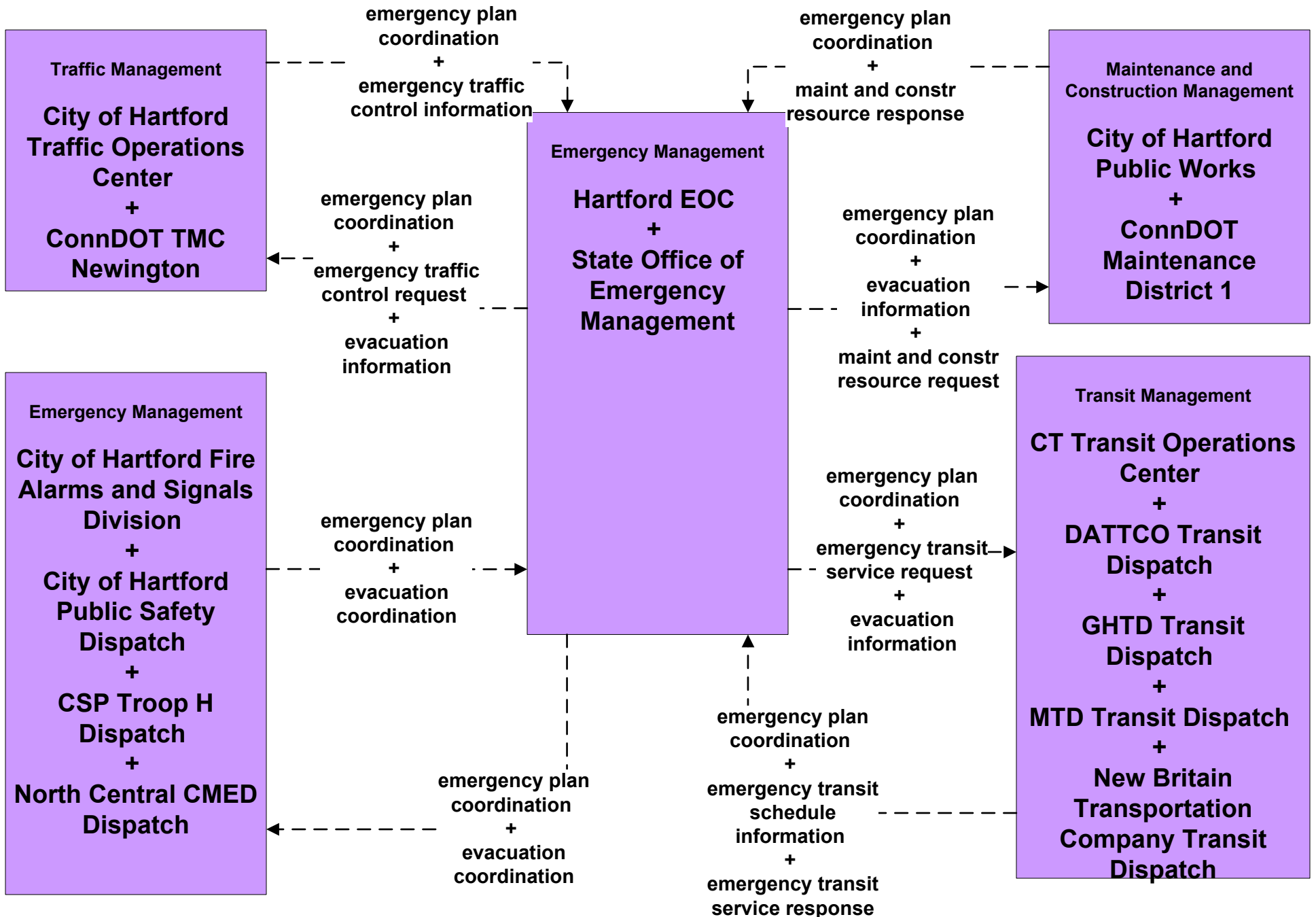
**EM01 - Emergency Response Coordination
Greater Hartford EOC**



**EM01 - Emergency Response Coordination
Connecticut State Police (CSP)**

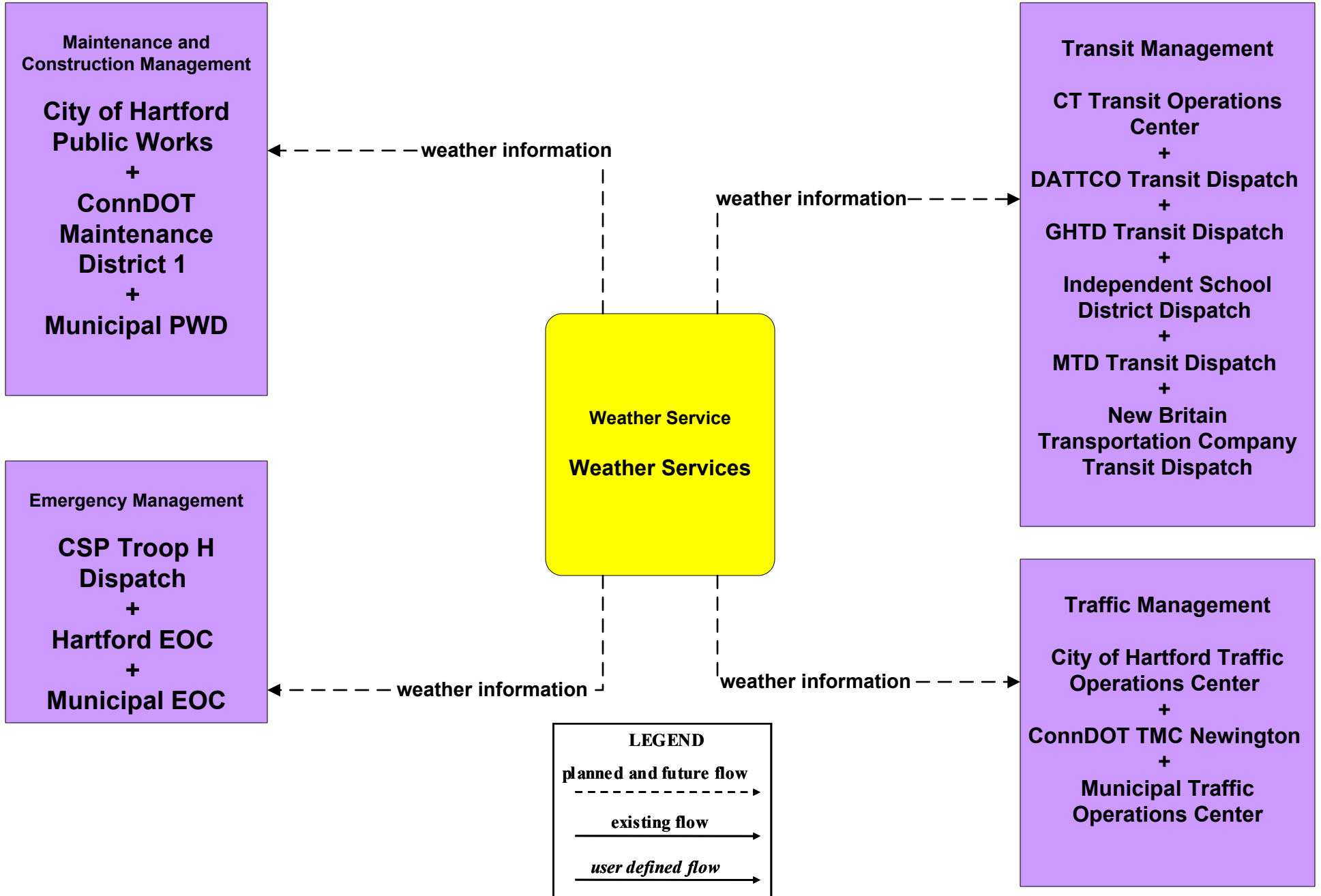


**EM09 - Evacuation
Evacuations - City of Hartford**

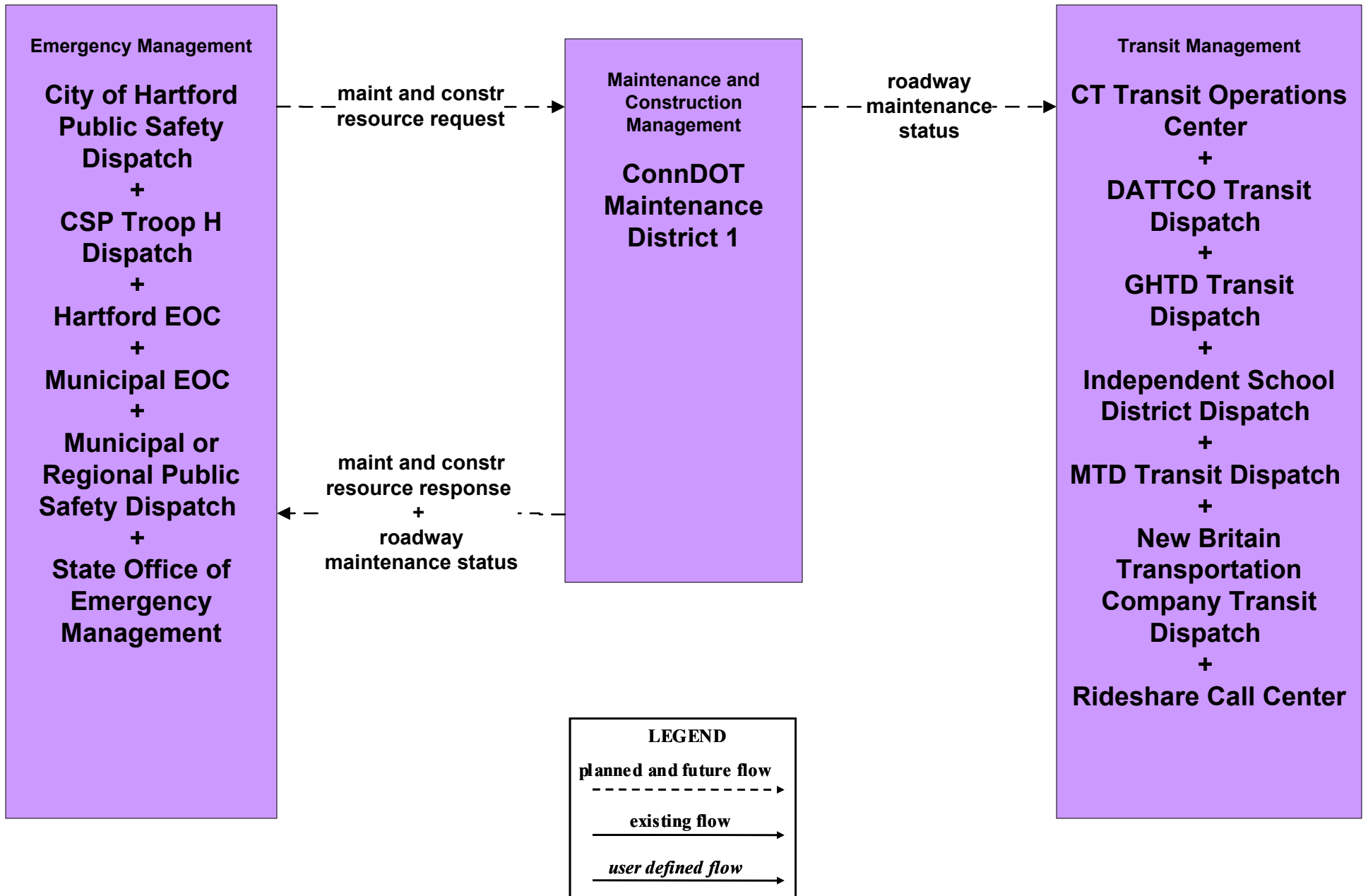


MC04 - Weather

**Information Processing and Distribution
National Weather Service**



**MC06 - Winter Maintenance
ConnDOT Maintenance Sections**



MC08 - Workzone Management
ConnDOT Workzone Information Dissemination (2 of 2)

