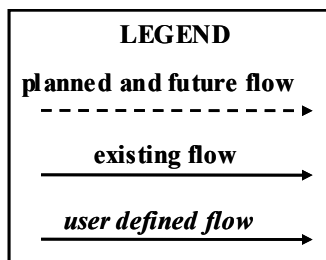
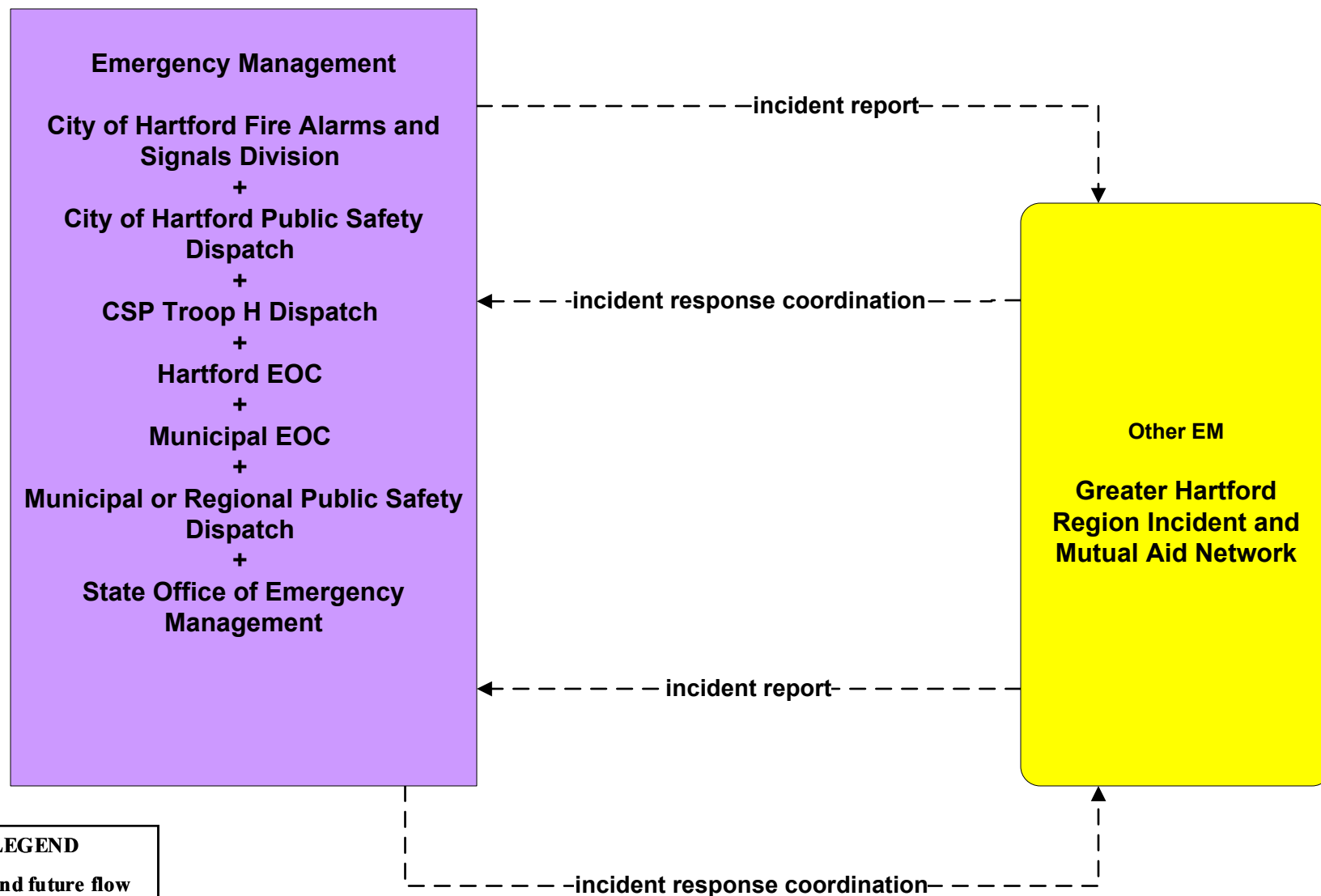


Hartford Area Regional ITS Architecture

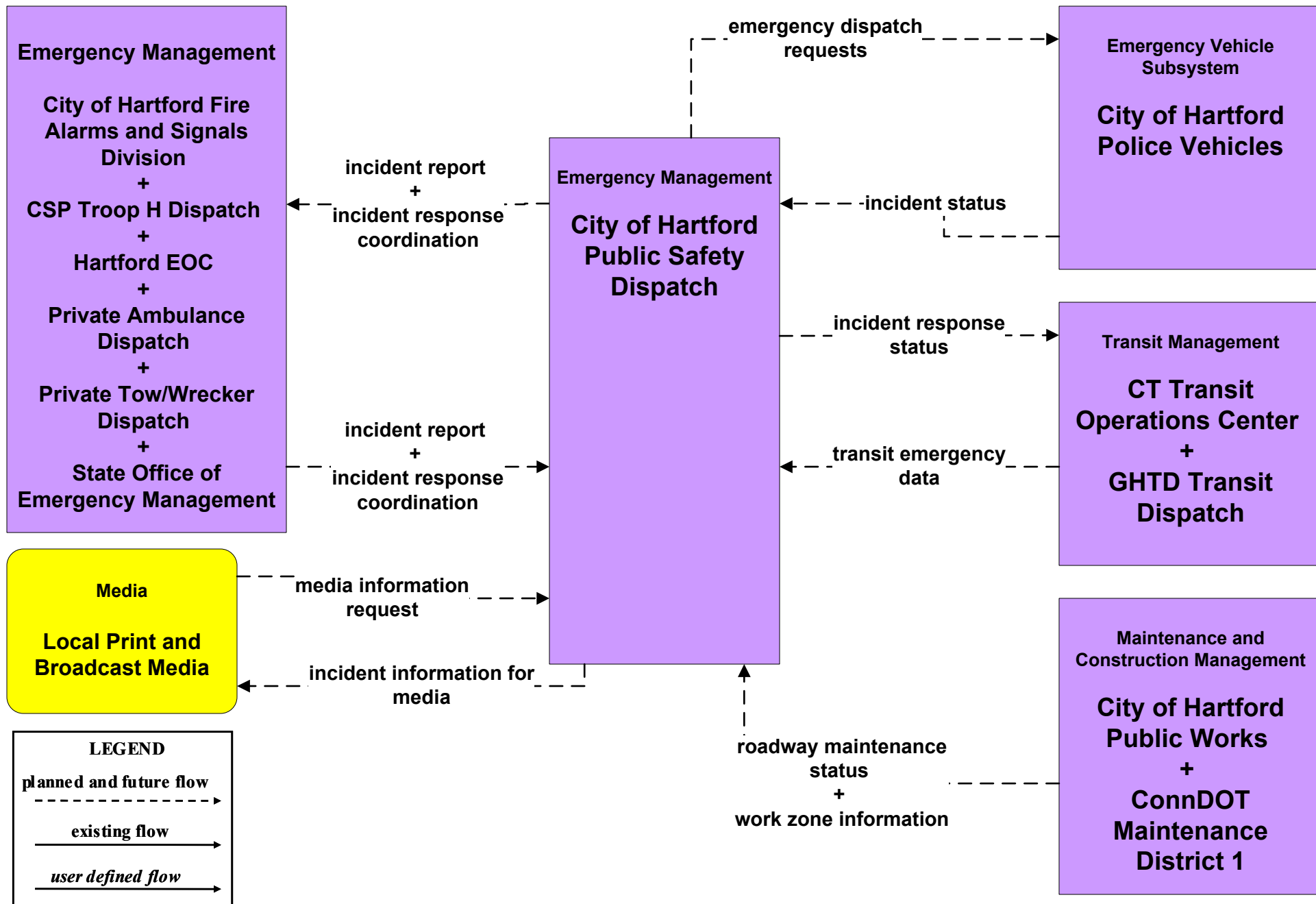
Customized Market Package Diagrams

Emergency Management (EM)

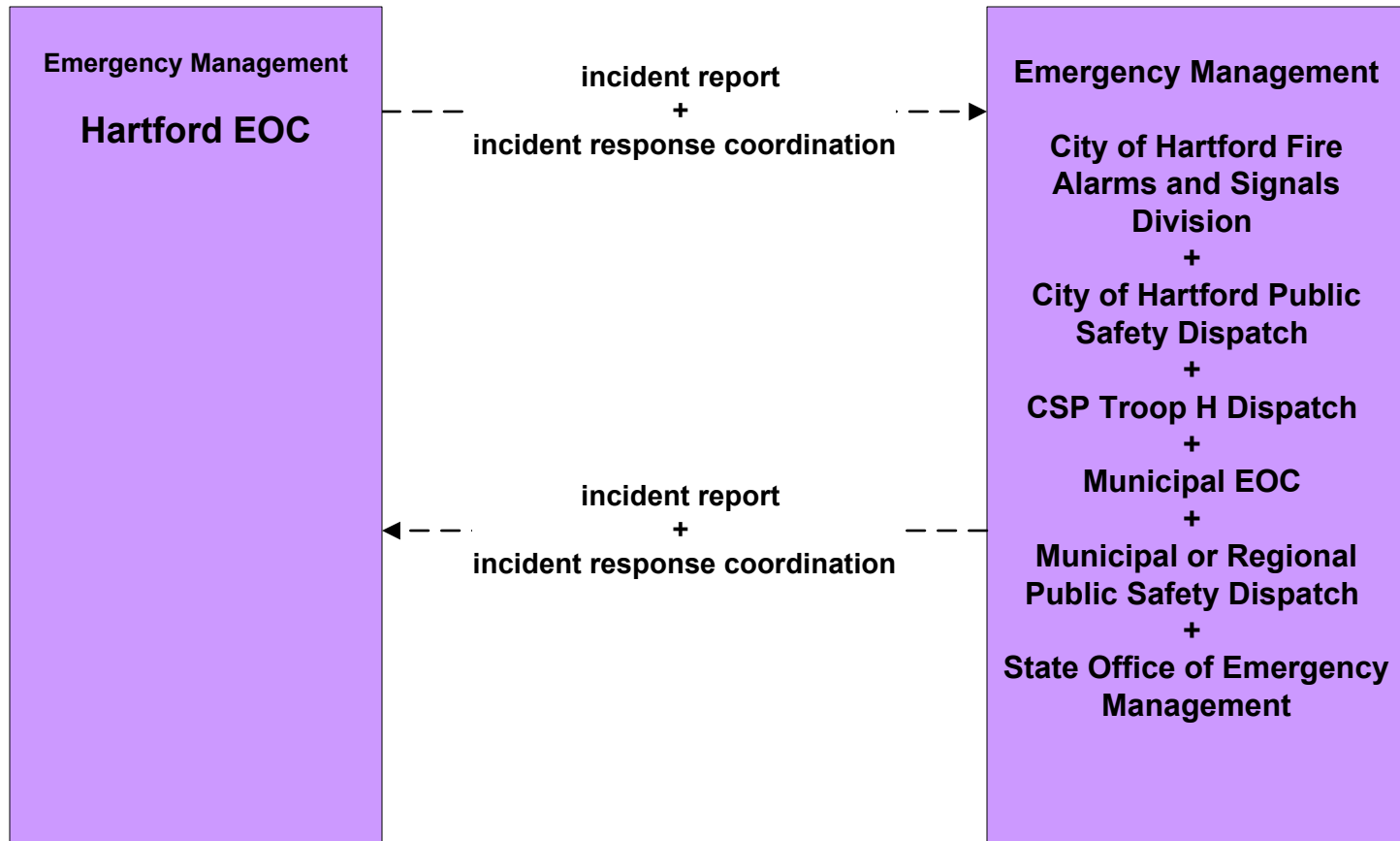
EM01 - Emergency Response Coordination Greater Hartford Region Incident and Mutual Aid Network



EM01 - Emergency Response Coordination City of Hartford Dispatch



EM01 - Emergency Response Coordination Greater Hartford EOC



LEGEND

planned and future flow



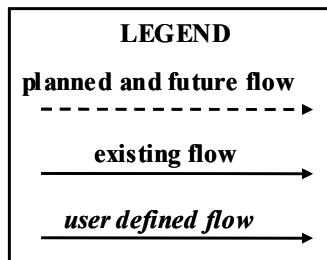
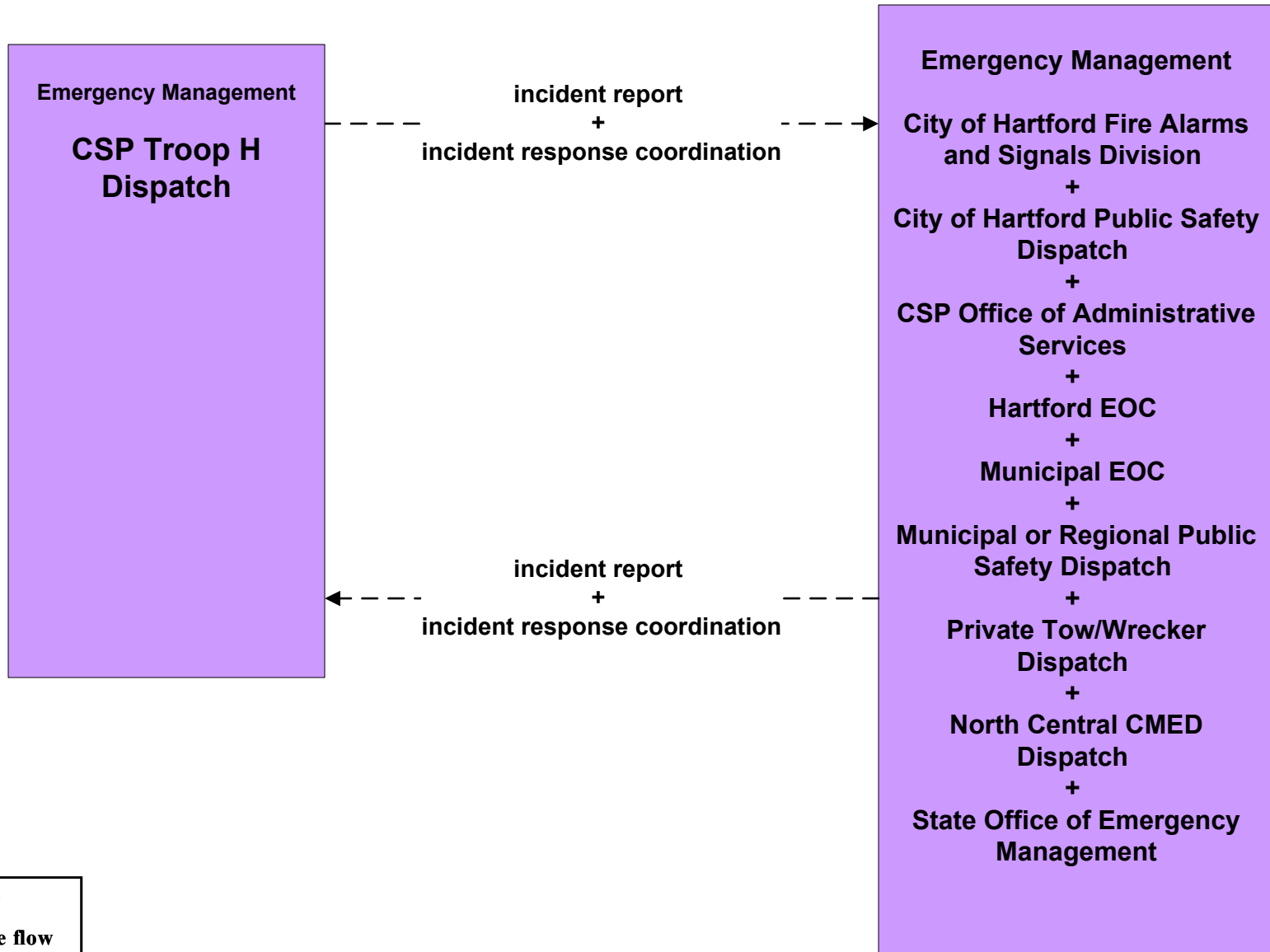
existing flow



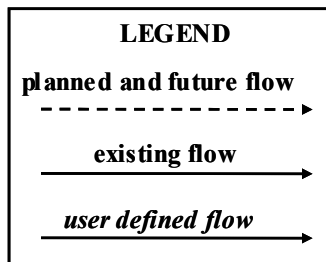
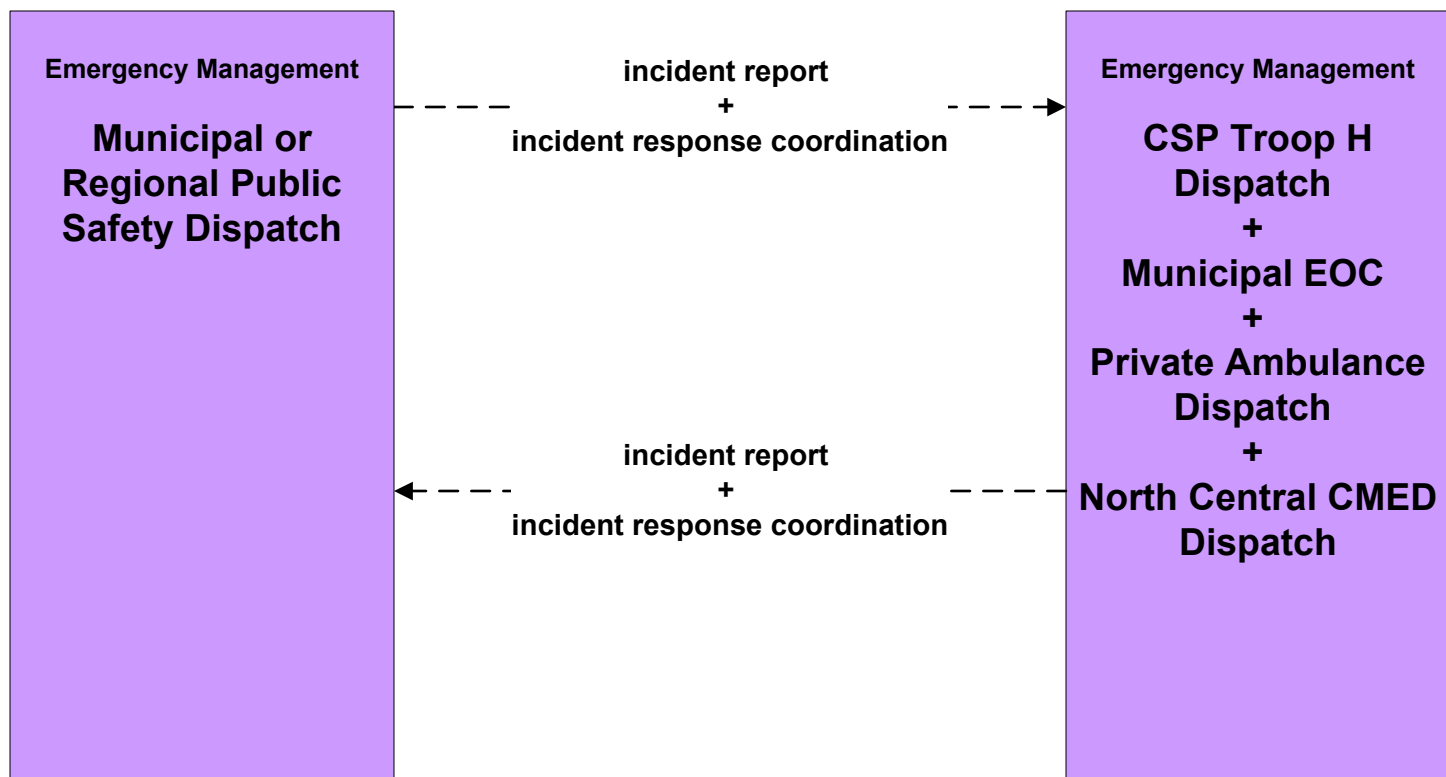
user defined flow



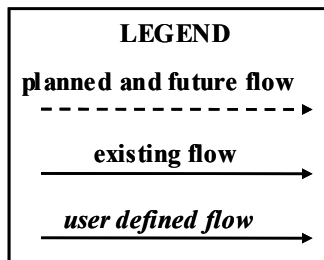
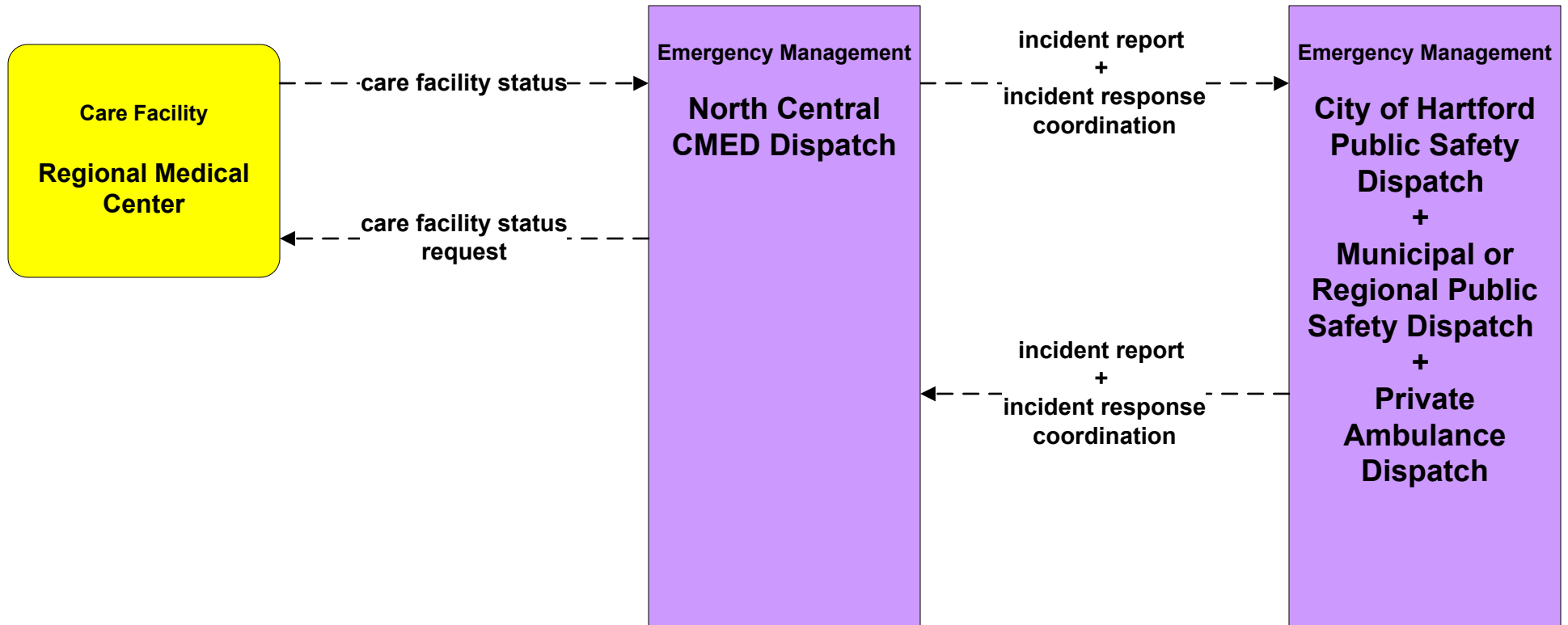
EM01 - Emergency Response Coordination Connecticut State Police (CSP)



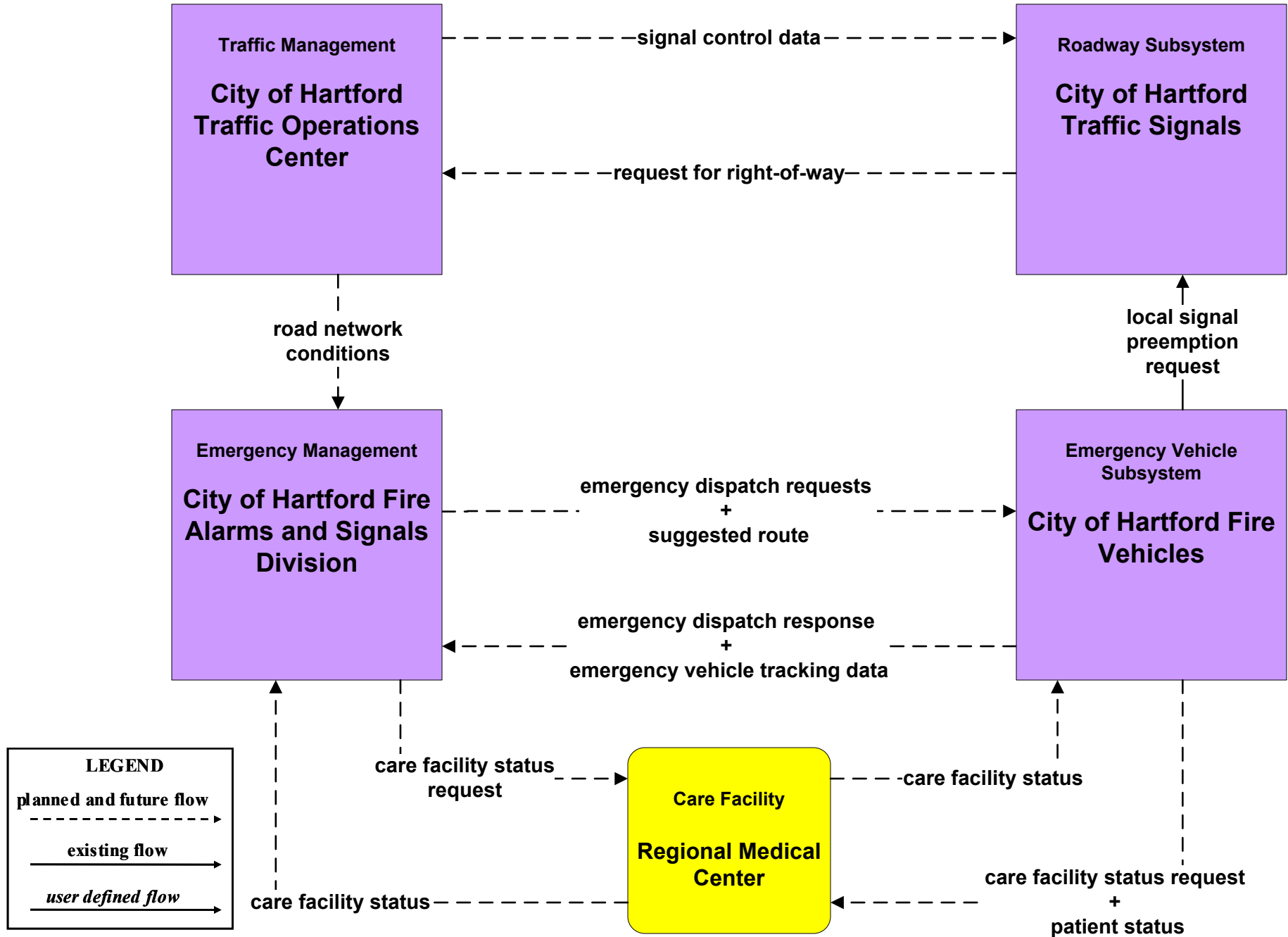
EM01 - Emergency Response Coordination Municipal Public Safety



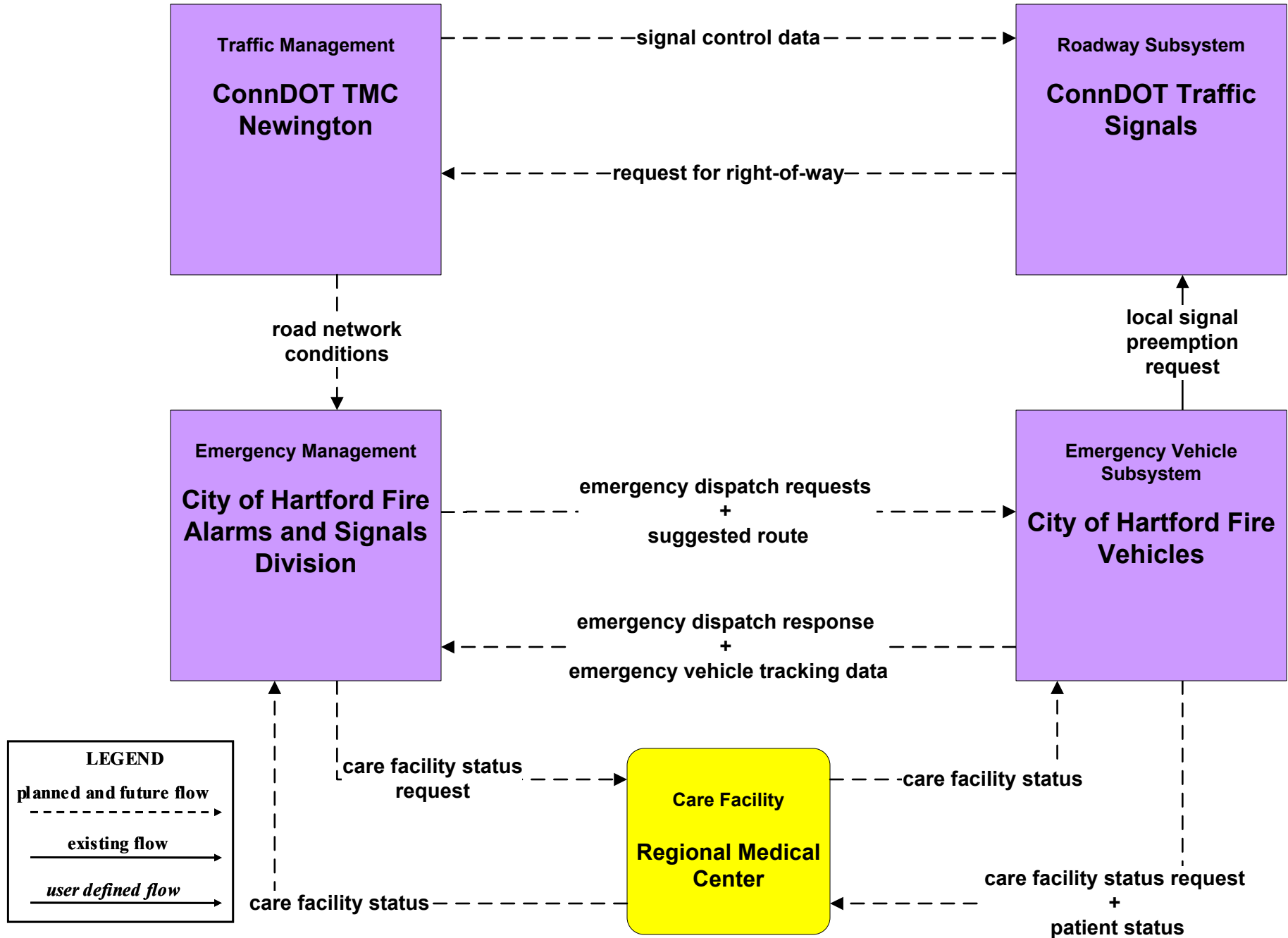
EM01 - Emergency Response Coordination North Central CMED Dispatch



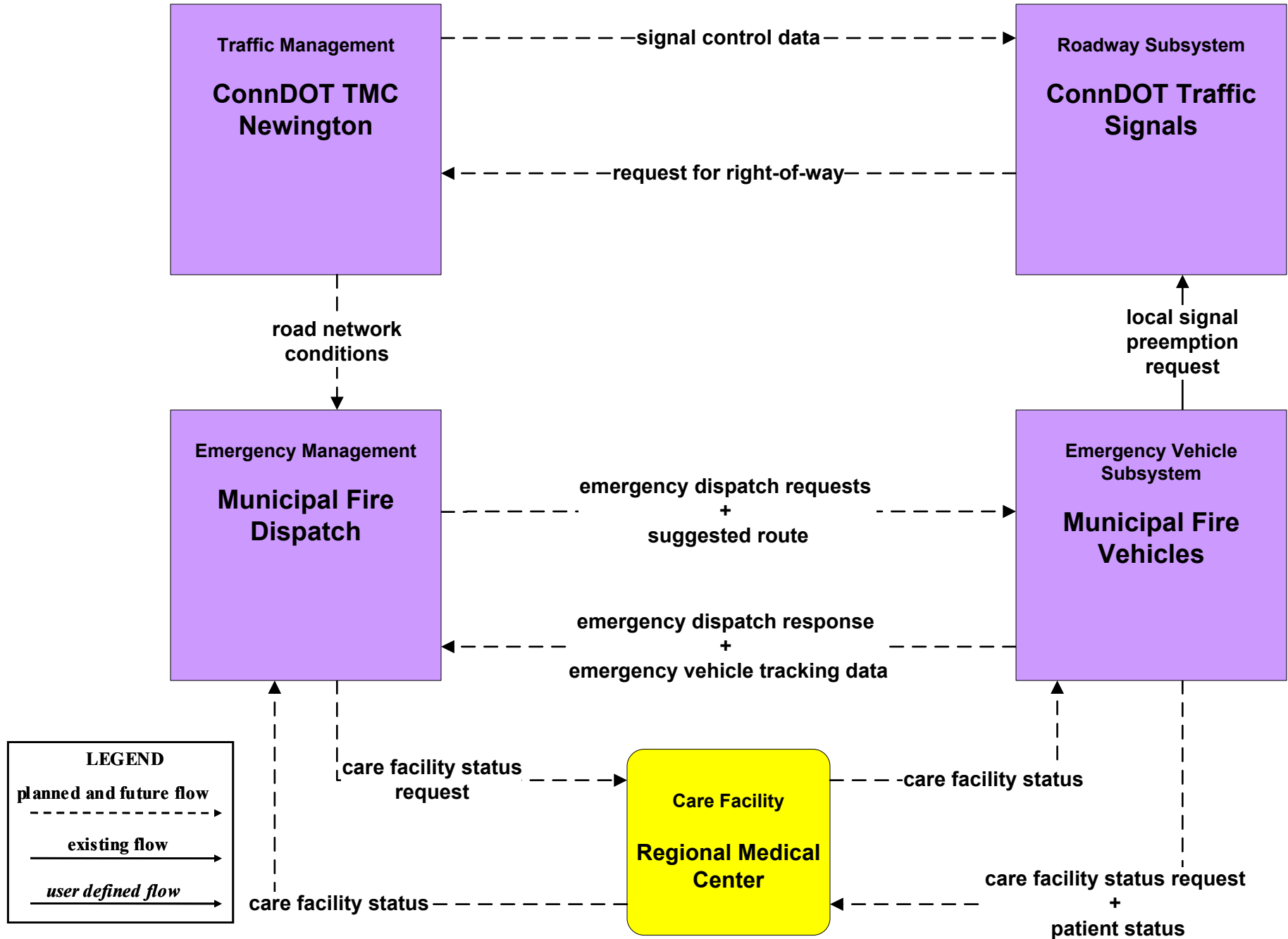
EM02 - Emergency Vehicle Routing City of Hartford Fire Vehicles



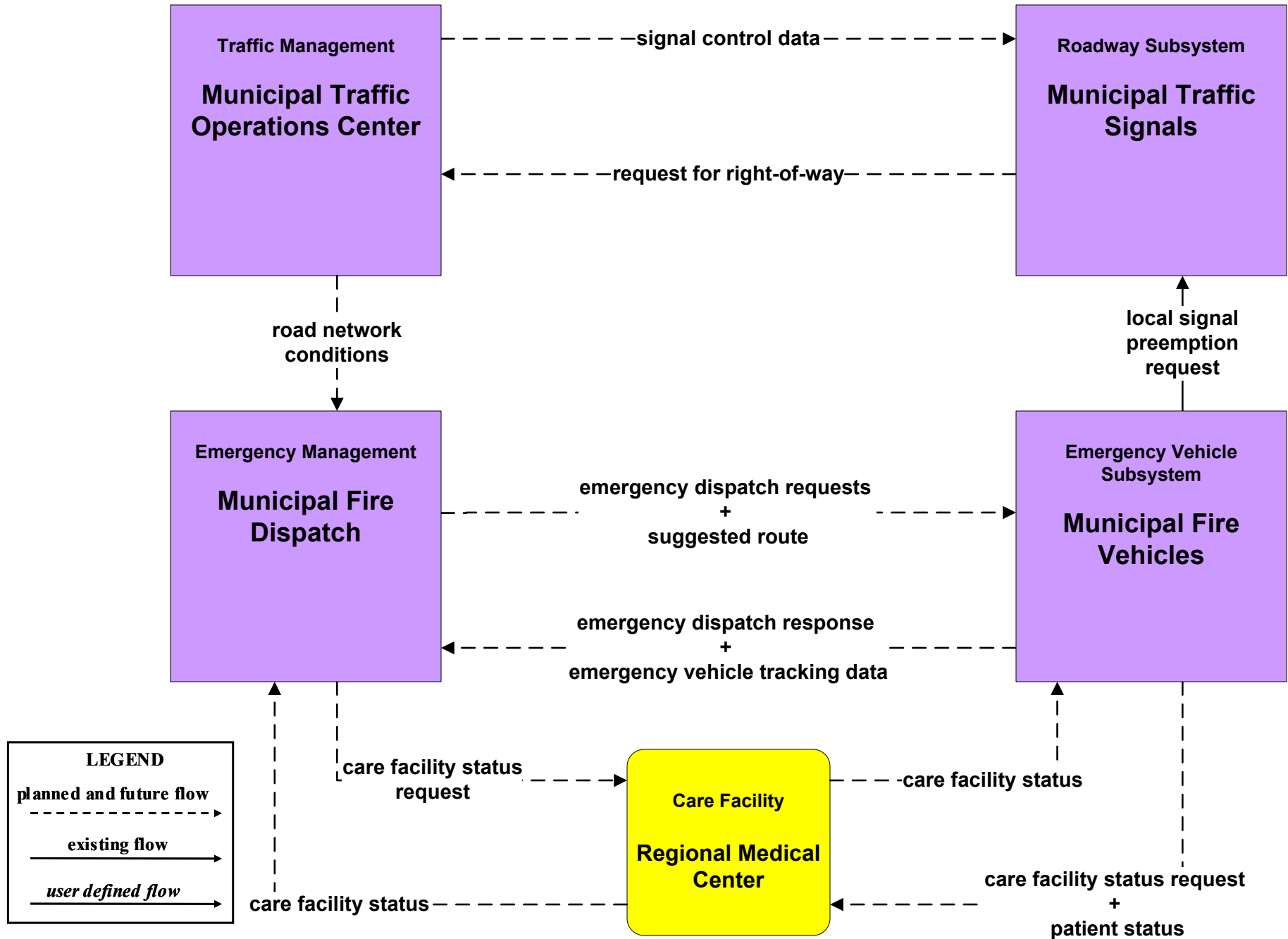
EM02 - Emergency Vehicle Routing ConnDOT



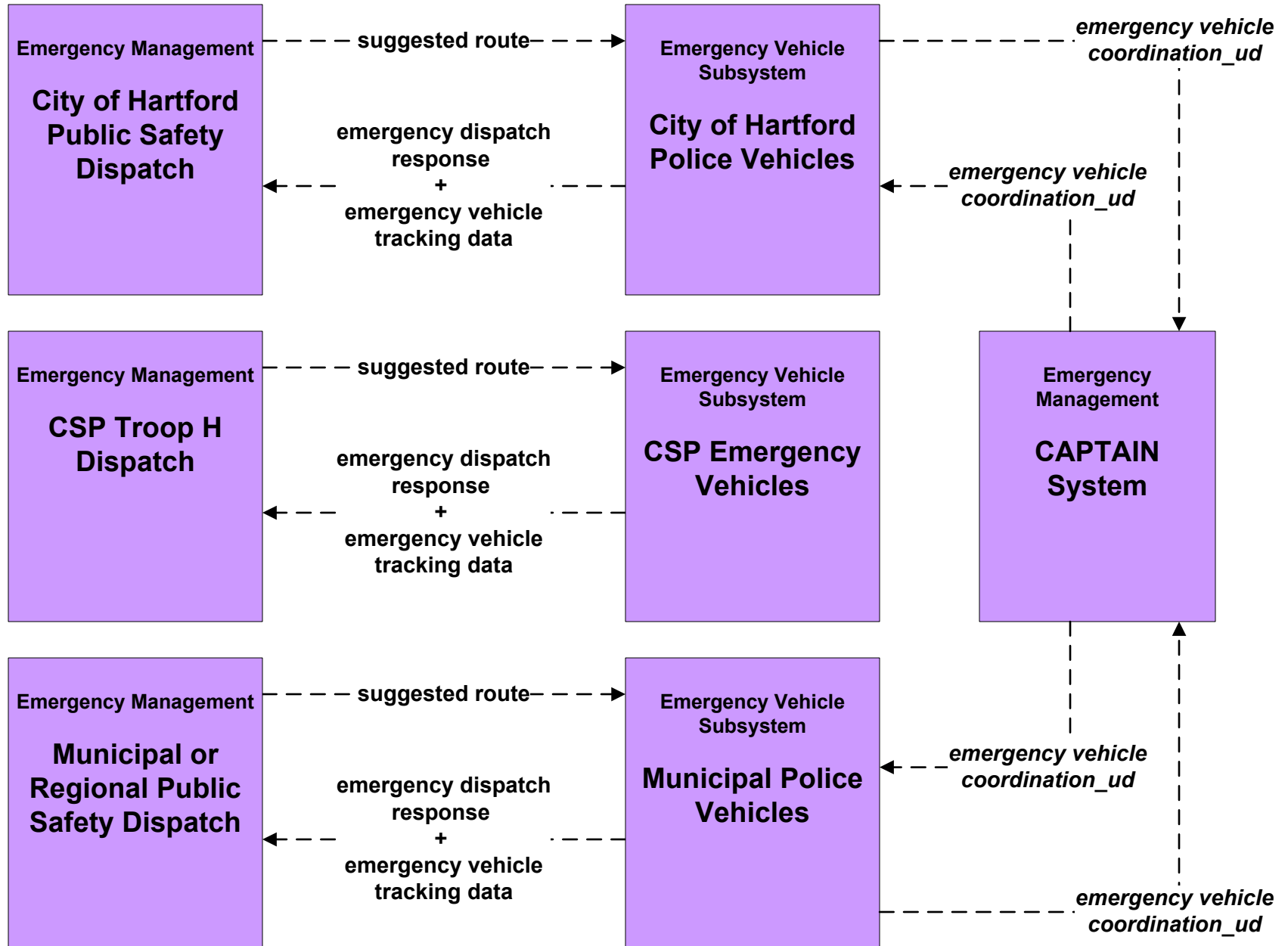
EM02 - Emergency Vehicle Routing ConnDOT



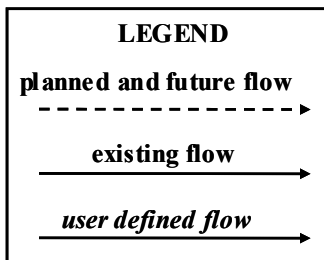
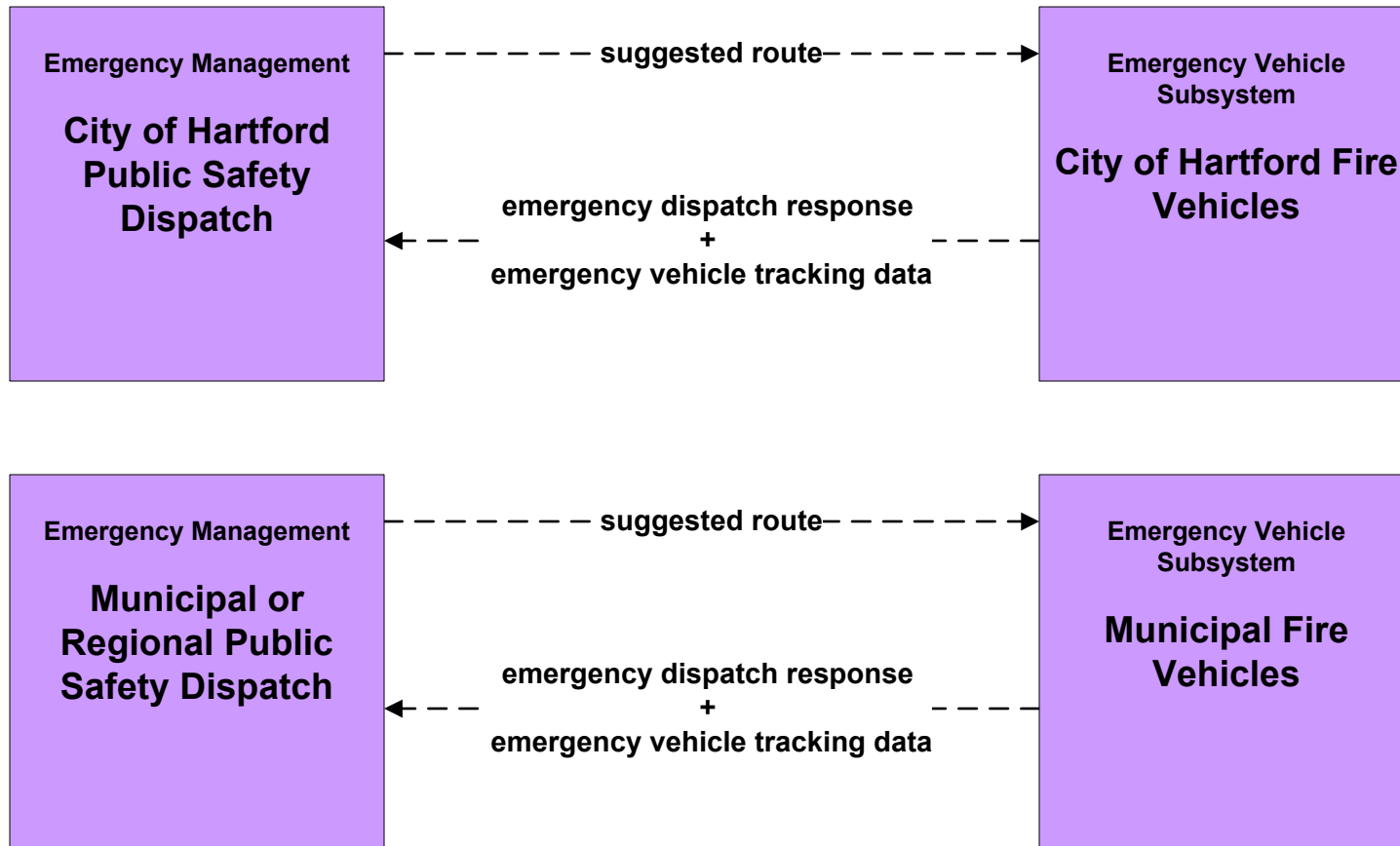
EM02 - Emergency Vehicle Routing Municipal Traffic Signal Systems



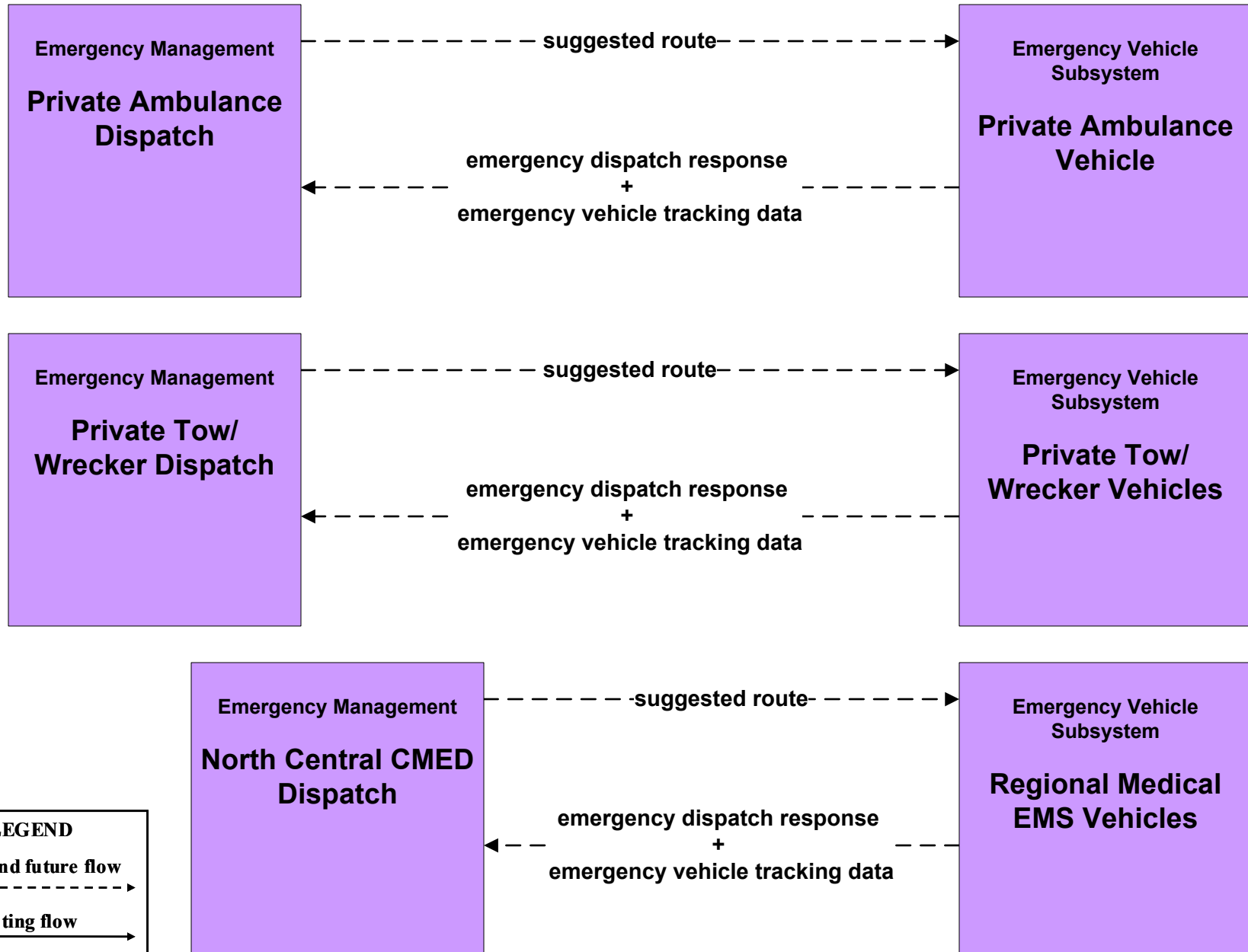
EM02 - Emergency Vehicle Routing (EM to EV)



EM02 - Emergency Vehicle Routing (EM to EV)



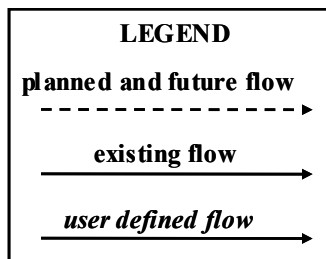
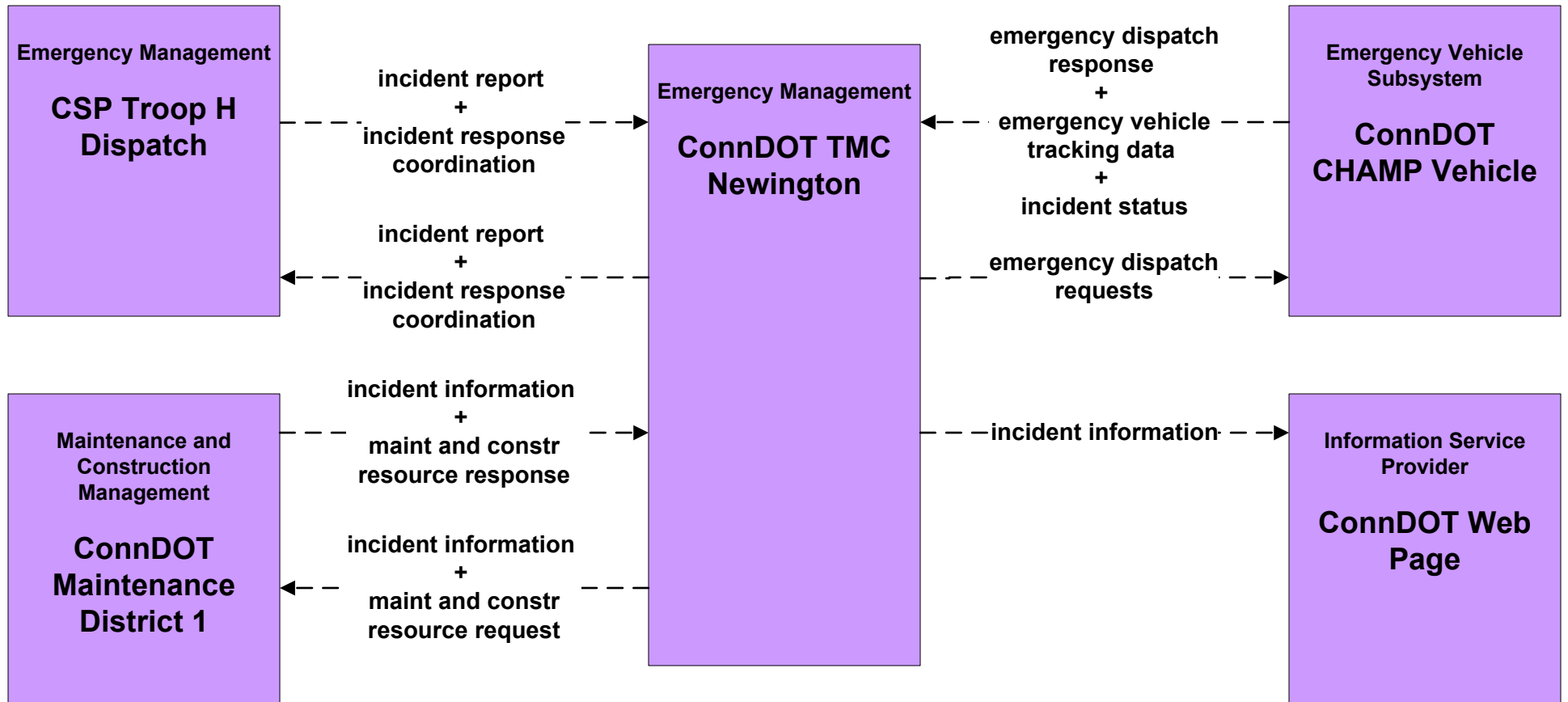
EM02 - Emergency Vehicle Routing (EM to EV)



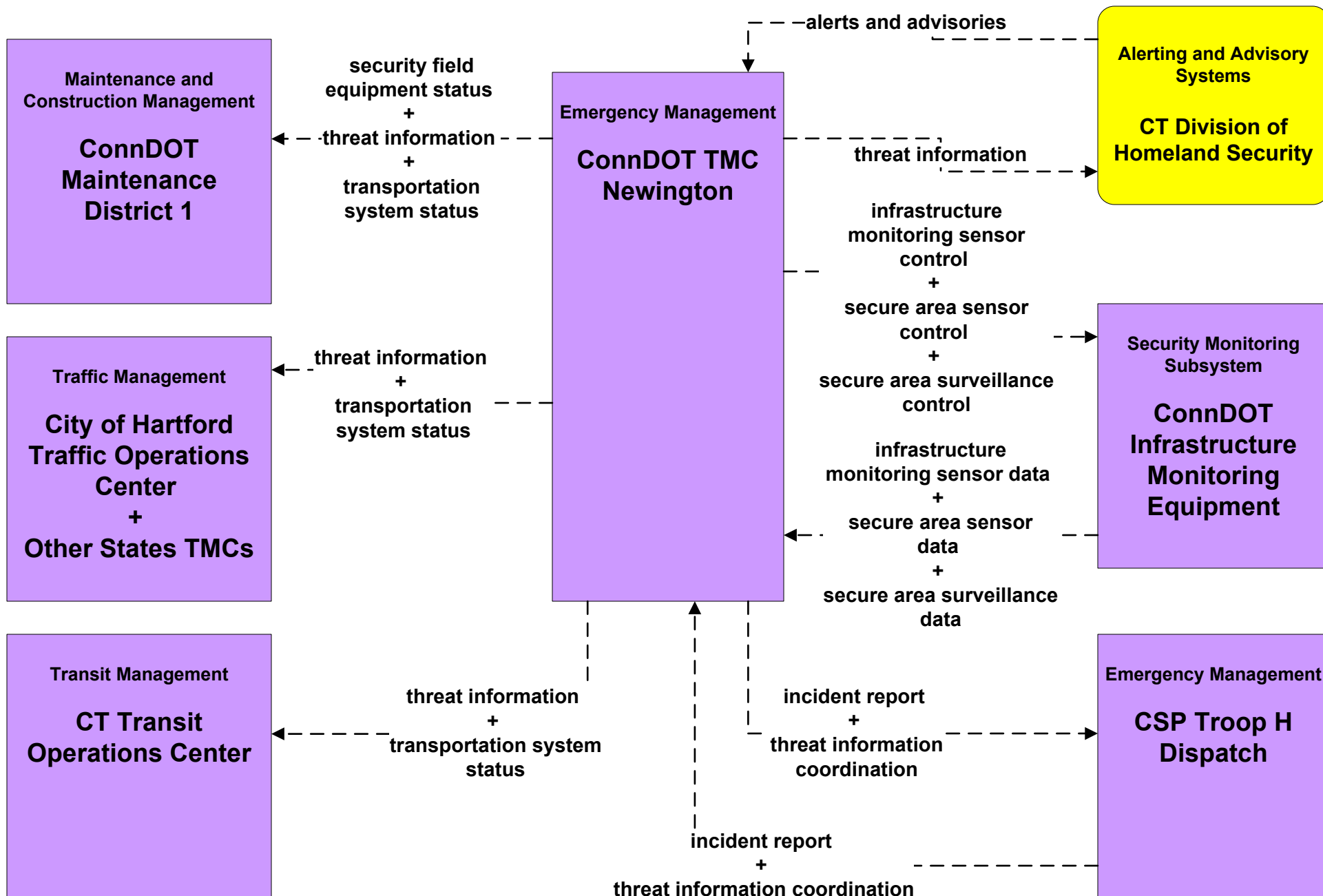
LEGEND

planned and future flow
----->
existing flow
----->
user defined flow
----->

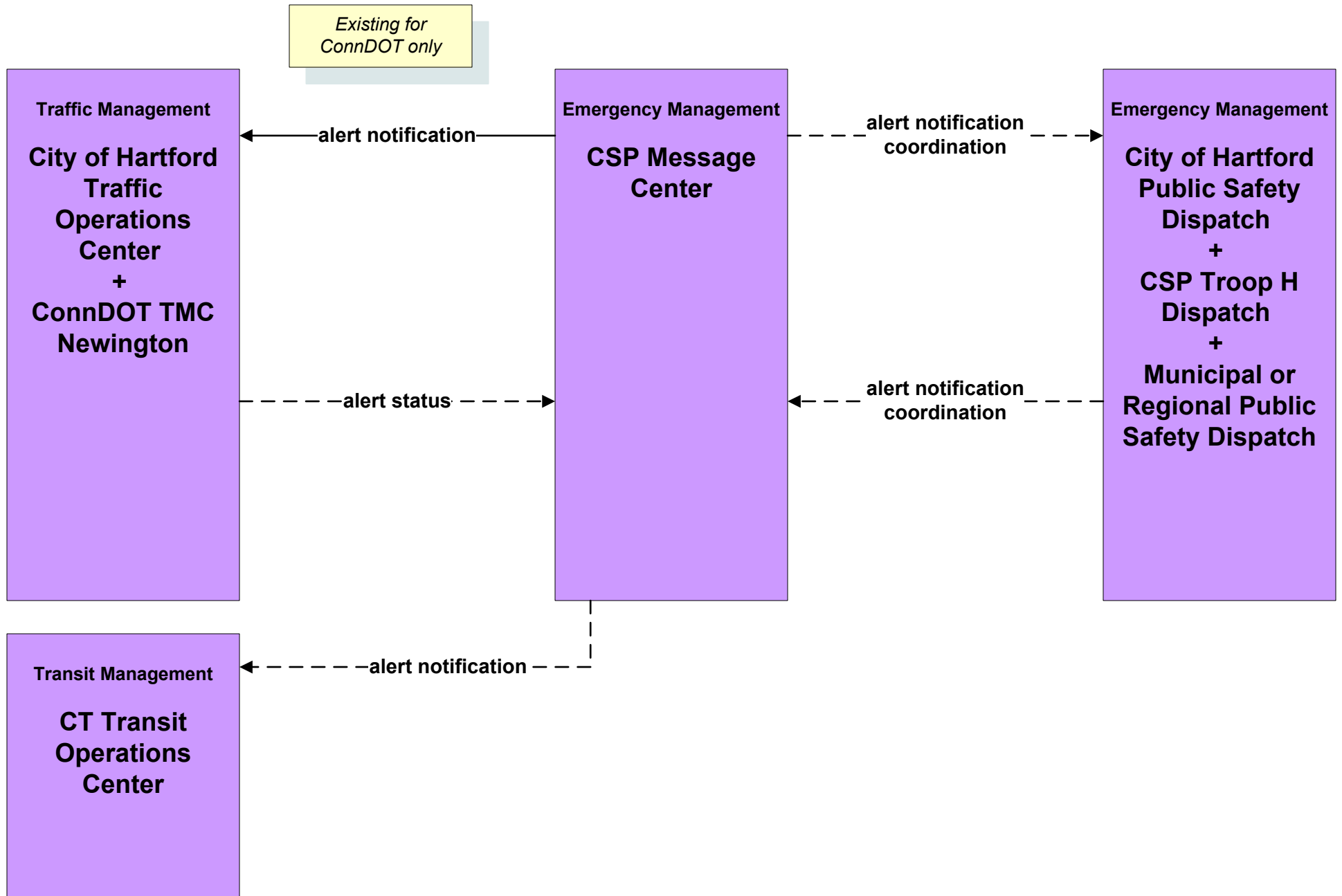
EM04 - Roadway Service Patrols CHAMP



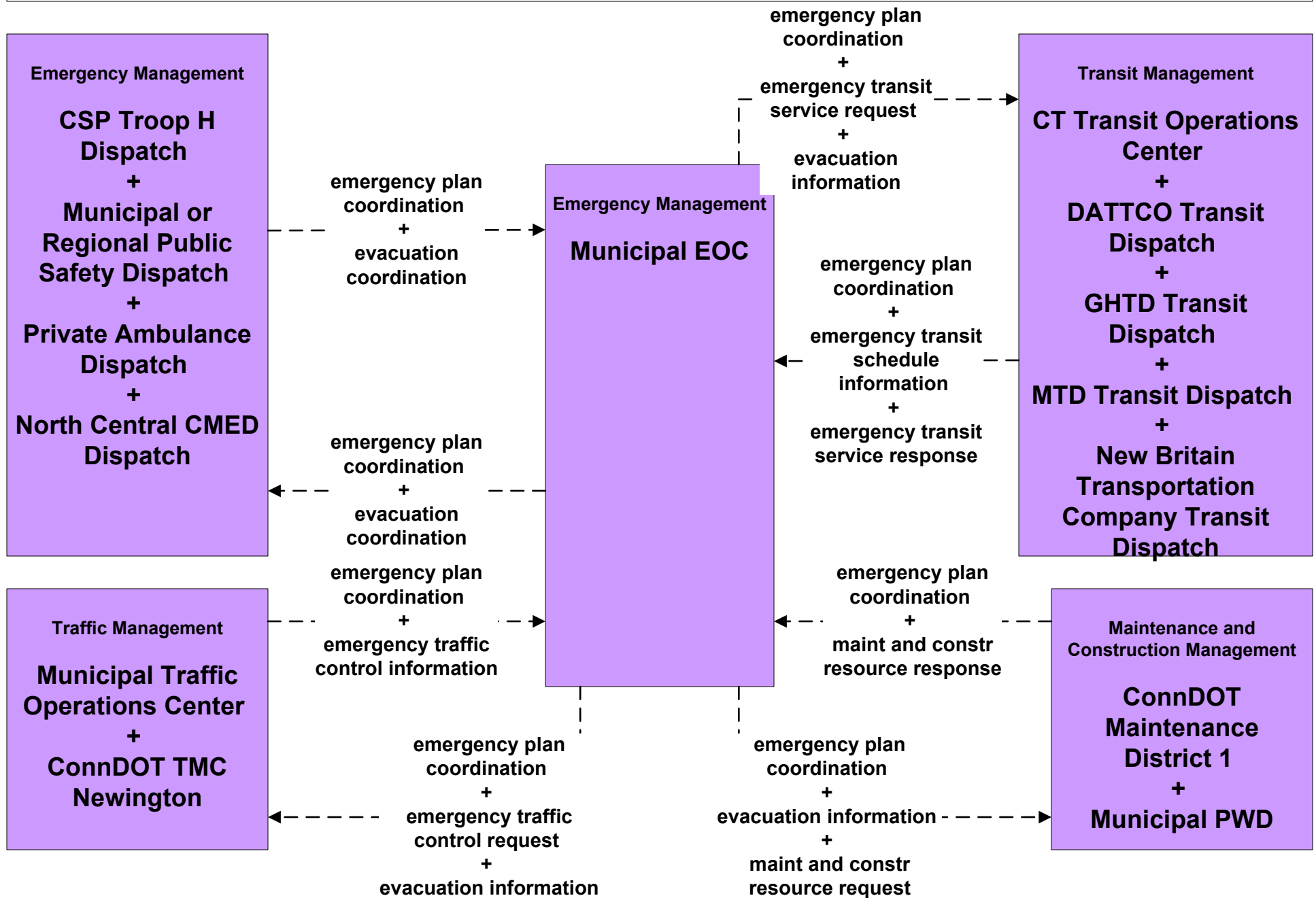
EM05 - Transportation Infrastructure Protection ConnDOT Traffic Management Center



EM06 - Wide Area Alert CSP



EM09 - Evacuation Evacuations - Municipalities



EM09 - Evacuation
Evacuations - City of Hartford

